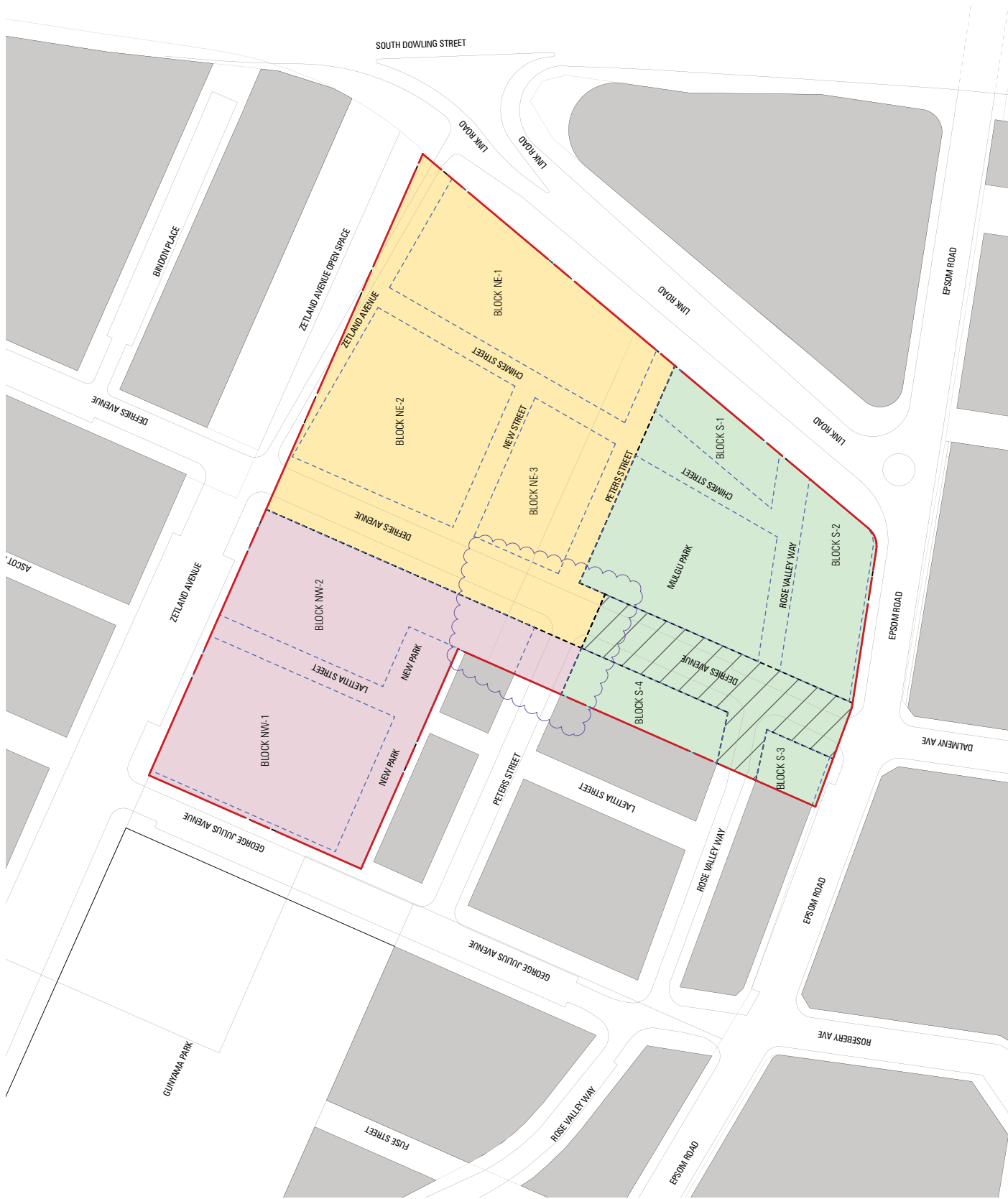


Attachment B

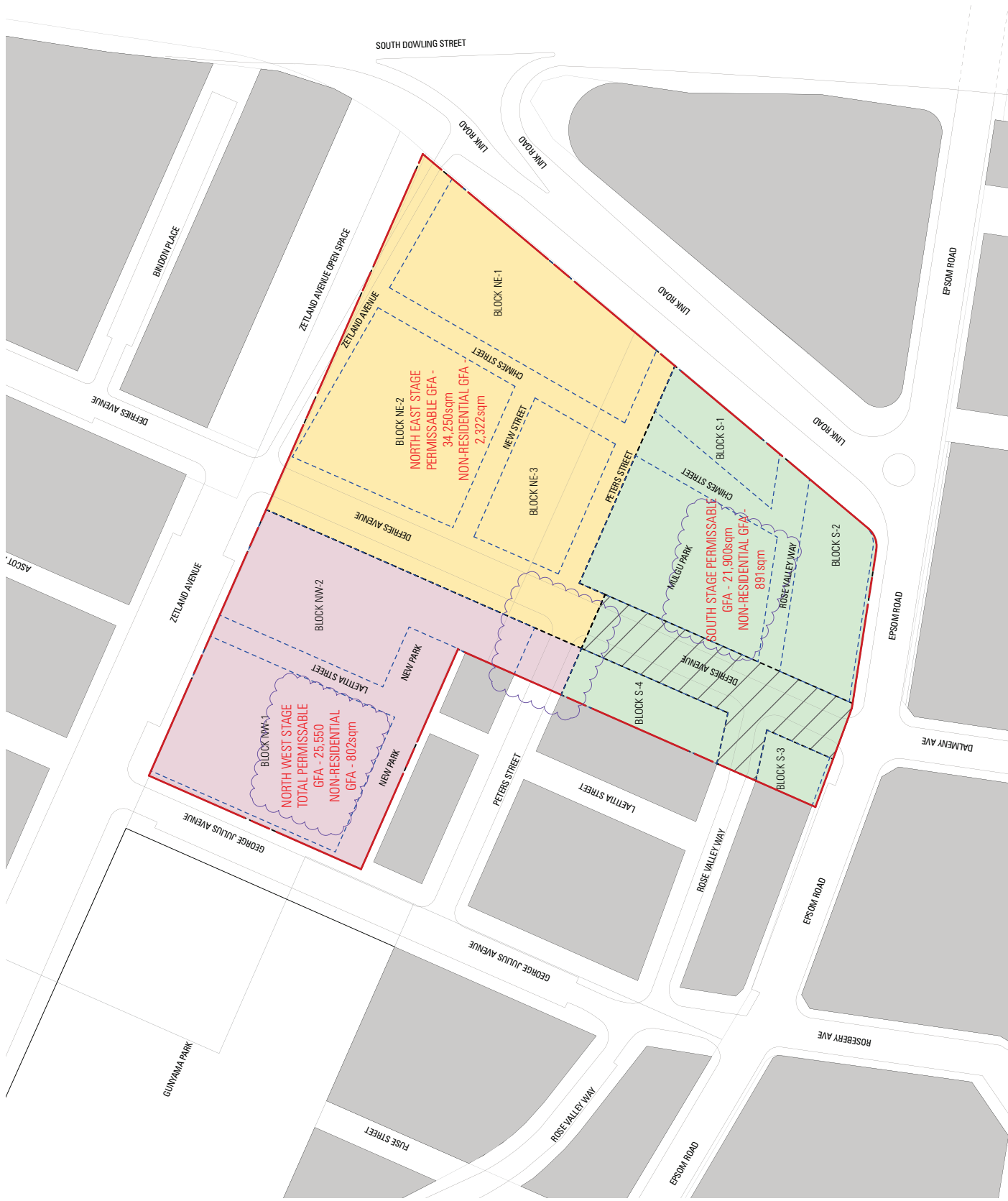
Modified Concept Drawings

LEGEND

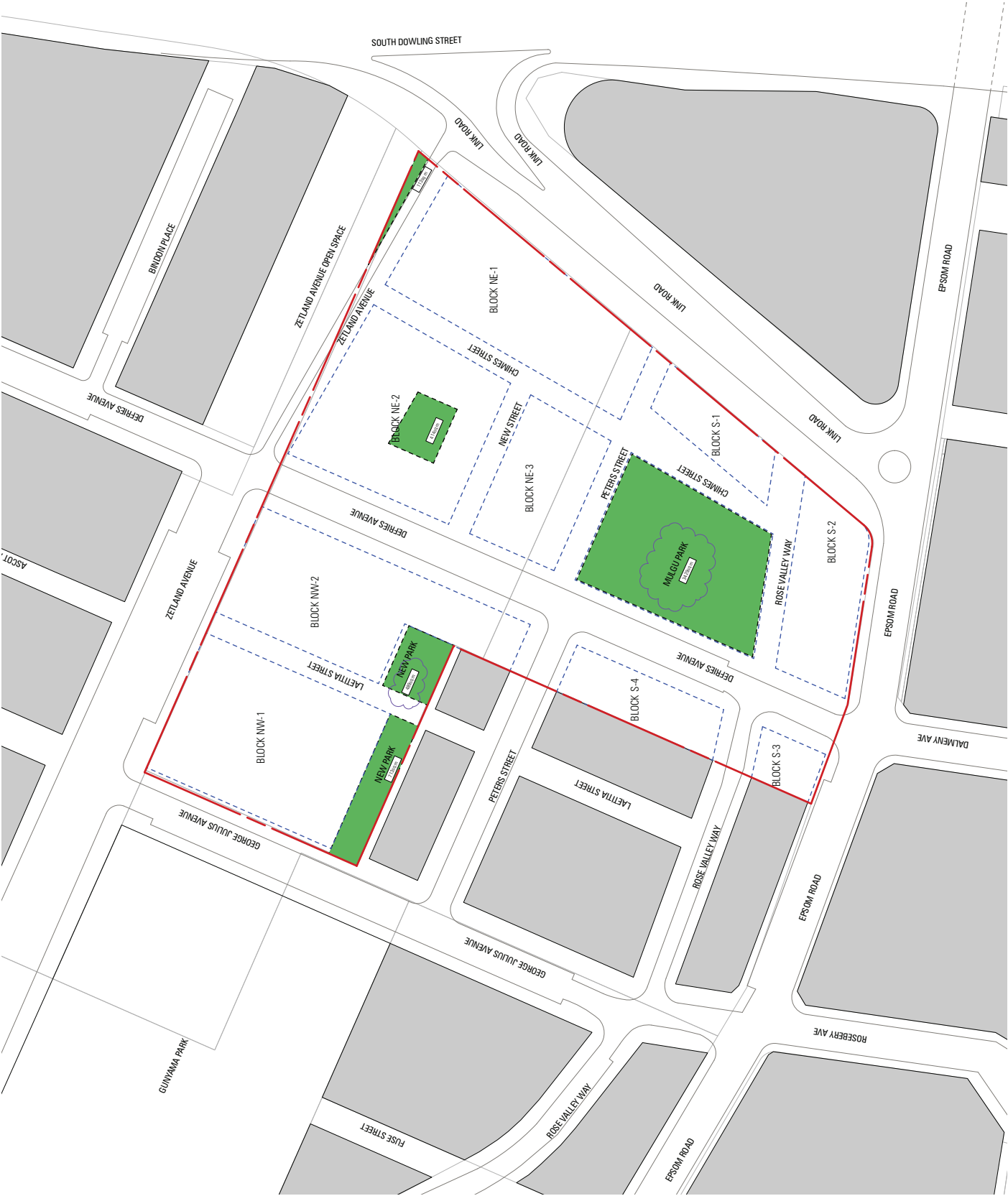
- North East Stage
- South Stage
- North West Stage
- Regulated as part of North East Stage (not preceded South Stage)



- North East Stage
- South Stage
- North West Stage
- Regulated as part of North East Stage (not preceded South Stage)



DEEP SOIL PLANTING AREAS			
STAGE	SITE AREA	DEEP SOIL AREA	PERCENTAGE
NORTH EAST	17,170 sqm	527 sqm	3% sqm
SOUTH	12,916 sqm	3,429 sqm	27% sqm
NORTH WEST	10,761 sqm	1,200 sqm	11% sqm
TOTAL	40,847 sqm	5,156 sqm	13%



LEGEND

01 - Storeys
02 - Storeys
03 - Storeys
04 - Storeys
05 - Storeys
06 - Storeys
07 - Storeys
08 - Storeys
09 - Storeys
10 - Storeys
12 - Storeys
14 - Storeys
15 - Storeys
20+ - Storeys

Solar Zone

Basement Connection

Number of Storeys



Vehicle Entry - AND - Exit Locations

Deen Soil Areas

DRAWING TITLE
HEIGHT OF BUILDING - STOREYS
04700

